RNAV (GPS) RWY 19
LAFAYETTE MUNI (3M7)

WAAS CH 61316 W19A	APP CRS 188°	Rwy ldg 5000 TDZE 961 Apt Elev 969

RNP APCH - GPS.

T A NA For uncompensated Baro-VNAV systems, LNAV/VNAV NA below -16°C or above 46°C. Obtain local altimeter setting on CTAF; when not received, use Bowling Green altimeter setting: increase LPV DA to 1344 feet and all visibilities ½ SM; increase LNAV/VNAV DA to 1502 feet and all visibilities ½ SM; increase all MDAs 140 feet and visibility LNAV Cat C ¼ SM, Cat D ½ SM, and Circling Cat C and D ½ SM. Rwy 19 helicopter visibility reduction below 1 SM NA.

MISSED APPROACH: Climb to 3000 direct HETAP and hold.

NASHVILLE APP CON	UNICOM
118.4 360.7	122.8 (CTAF) L

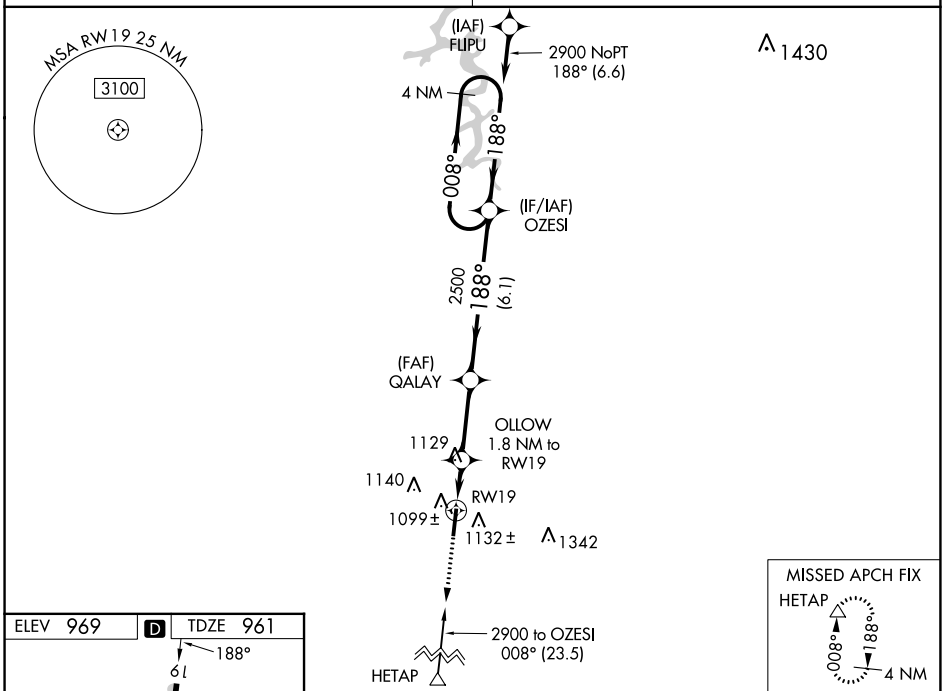

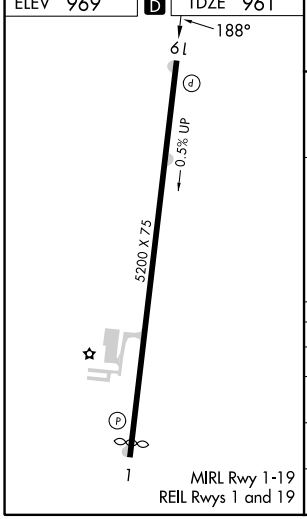

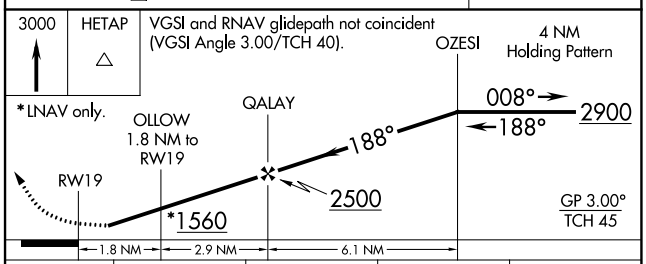

CATEGORY	A	B	C	D
LPV DA	1211-1 250 (300-1)			
LNAV/VNAV DA	1369-1½ 408 (400-1½)			
LNAV MDA	1380-1 419 (500-1)		1380-1¼ 419 (500-1¼)	
CIRCLING	1440-1 471 (500-1)		1600-1¾ 631 (700-1¾)	1700-2¼ 731 (800-2¼)

SE-1, 22 FEB 2024 to 21 MAR 2024

SE-1, 22 FEB 2024 to 21 MAR 2024