| APP CRS | Rwy ldg | 5300 |
|---|---|---|
| 302° | TDZE | 408 |
| | Apt Elev | 413 |

# RNAV (GPS) RWY 30R
## ST LOUIS DOWNTOWN (CPS)

Circling Rwy 5 NA at night. DME/DME RNP-0.3 NA. Rwy 30R helicopter visibility reduction below ¾ SM NA. When local altimeter setting not received, use St Louis Lambert Intl altimeter setting and increase all MDA 80 feet, increase LNAV Cats C/D visibility ⅜ SM and Circling Cat C visibility ¼ SM.

MISSED APPROACH: Climbing left turn to 3000 direct GLASS and hold.

| ATIS | ST LOUIS APP CON | DOWNTOWN TOWER ★ | GND CON | CLNC DEL | CLNC DEL (when twr closed) | UNICOM |
|---|---|---|---|---|---|---|
| 121.45 | 123.7 371.875 | 119.925 (CTAF) L 379.3 | 121.8 | 118.275 | 121.8 | 122.95 |

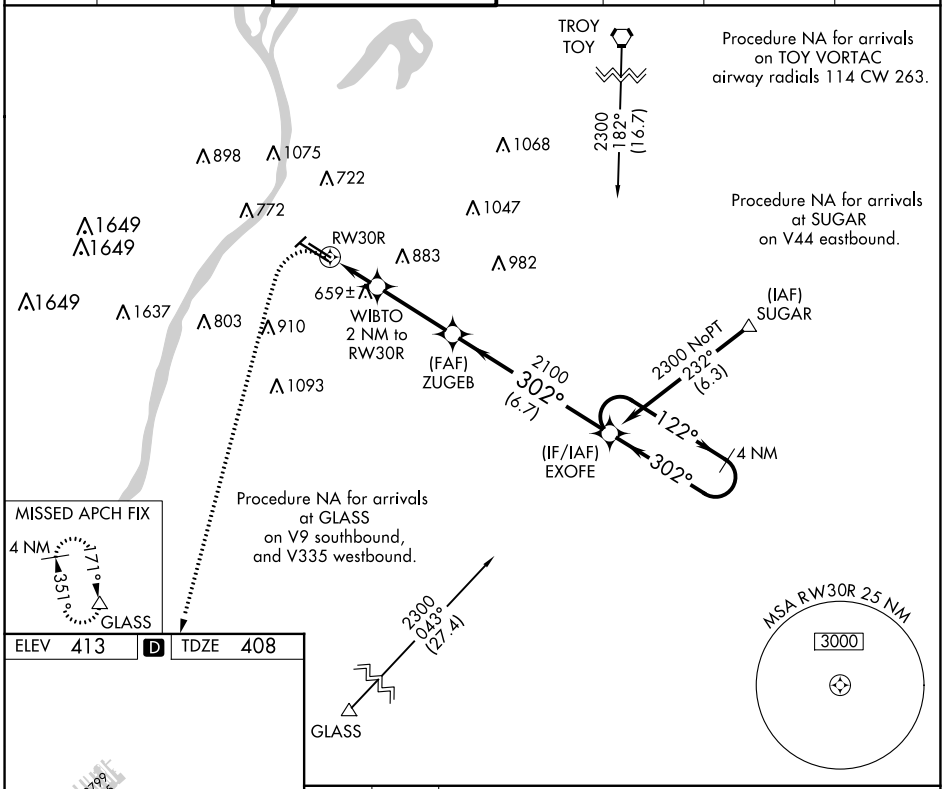


ELEV 413 D TDZE 408

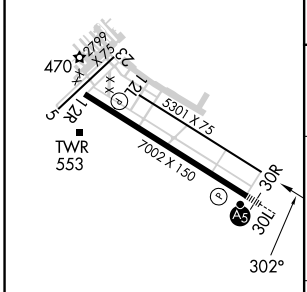


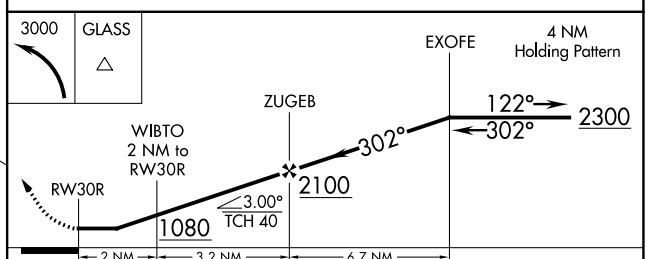


| CATEGORY | A | B | C | D |
|---|---|---|---|---|
| LNAV MDA | 920-1 512 (600-1) | | 920-1⅜ 512 (600-1⅜) | |
| CIRCLING | 920-1 507 (600-1) | 1120-1 707 (800-1) | 1240-2½ 827 (900-2½) | 1380-3 967 (1000-3) |

HIRL Rwy 12R-30L
REIL Rwys 12L and 12R
REIL Rwy 30R L
MIRL Rwys 5-23 and 12L-30R

EC-3, 22 FEB 2024 to 21 MAR 2024

EC-3, 22 FEB 2024 to 21 MAR 2024