LOC/DME I-DLS	APP CRS	Rwy ldg	4451
109.35	238°	TDZE	243
Chan 30(Y)		Apt Elev	247

COPTER LDA/DME RWY 25
COLUMBIA GORGE RGNL/THE DALLES MUNI (DLS)

When local altimeter setting not received, procedure NA.
Glide slope provided by standard glide slope equipment.

MISSED APPROACH: Climb to 1200 then climbing left turn to 7000 on heading 125° and LTJ VOR/DME R-165 to JIREN/LTJ 15 DME and hold, continue climb-in-hold to 7000.

ASOS	SEATTLE CENTER	UNICOM
135.175	119.65 257.6	123.0 (CTAF) L

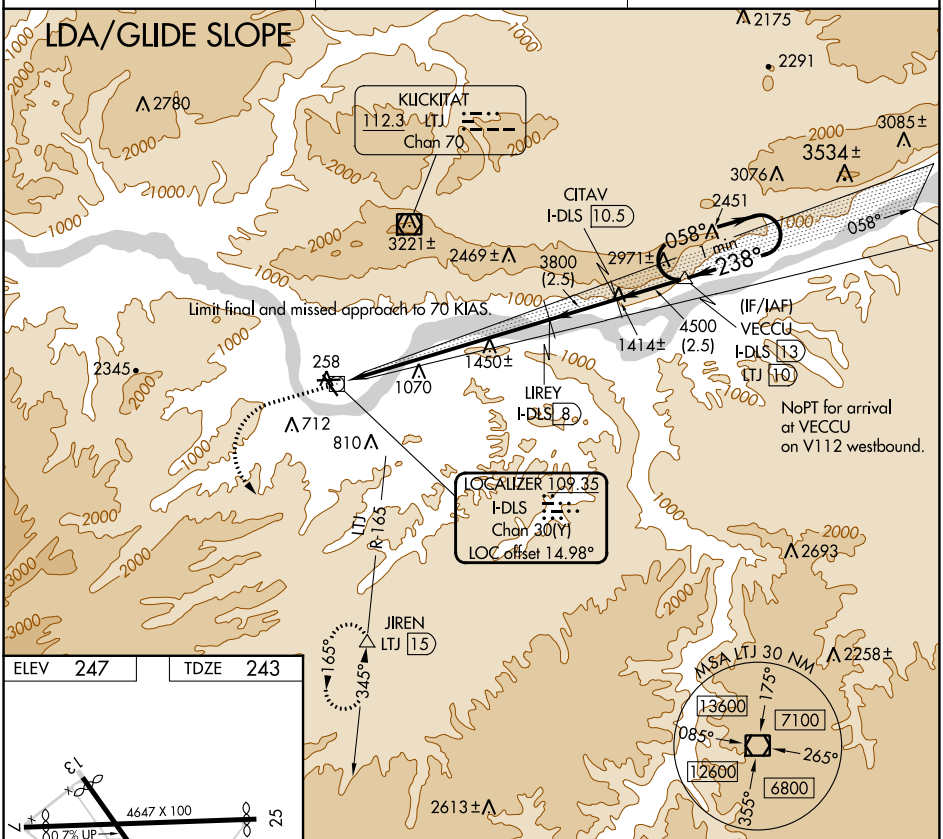

NW-1, 22 FEB 2024 to 21 MAR 2024

ELEV 247	TDZE 243

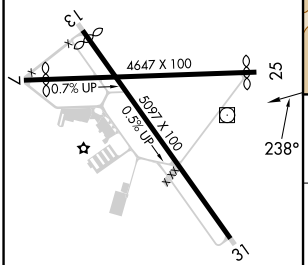

1200	7000 hdg 125°	LTJ R-165	JIREN

Use I-DLS DME when on the localizer course.

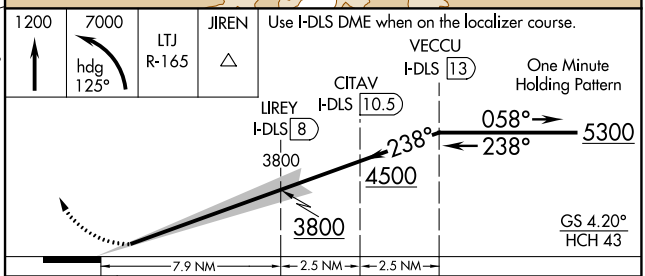

CATEGORY	COPTER
H-25	783-1½ 540 (600-1½)

REIL Rwy 31 L
MIRL Rwys 7-25 and 13-31 L

LOC/DME I-DLS	APP CRS	Rwy ldg	4451
109.35	238°	TDZE	243
Chan 30(Y)		Apt Elev	247

LDA/DME RWY 25

COLUMBIA GORGE RGNL/THE DALLES MUNI (DLS)

T A NA — When local altimeter setting not received, procedure NA. Glide slope provided by standard glide slope equipment.

MISSED APPROACH: Climb to 1600 then climbing left turn to 7000 on heading 120° and LTJ VOR/DME R-165 to JIREN/LTJ 15 DME and hold, continue climb-in-hold to 7000.

ASOS	SEATTLE CENTER	UNICOM
135.175	119.65 257.6	123.0 (CTAF) L

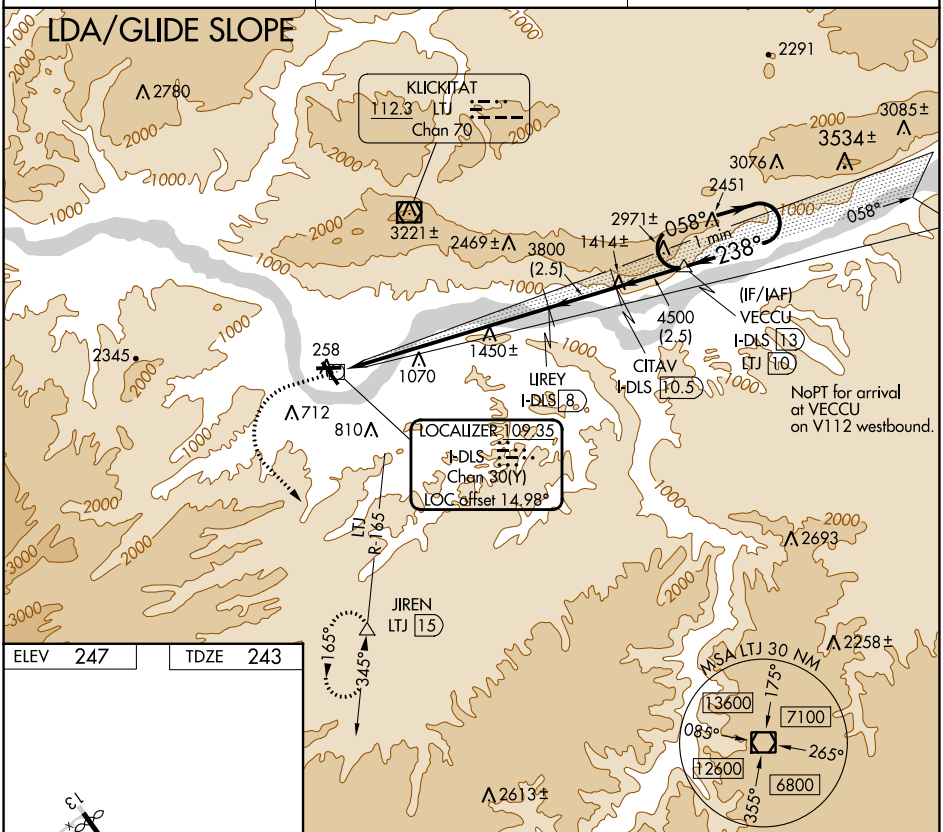

ELEV 247	TDZE 243

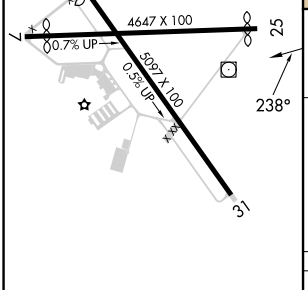

REIL Rwy 31 L
MIRL Rwys 7-25 and 13-31 L

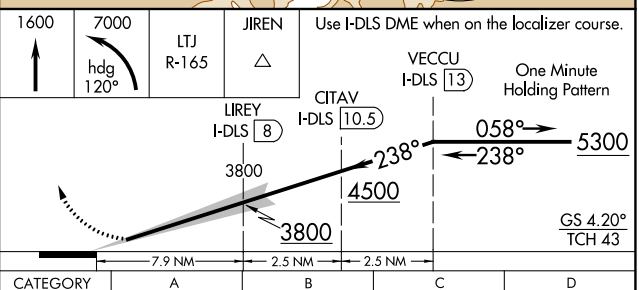

CATEGORY	A	B	C	D
S-LDA/GS 25	1368-3 1125 (1200-3)		NA	

NW-1, 22 FEB 2024 to 21 MAR 2024
NW-1, 22 FEB 2024 to 21 MAR 2024

APP CRS	Rwy ldg	N/A
339°	TDZE	N/A
	Apt Elev	247

RNAV (GPS)-A

COLUMBIA GORGE RGNL/THE DALLES MUNI (DLS)

Circling to Rwy 7, 31 NA at night. When local altimeter setting not received, procedure NA. Circling NA for Cat D north of Rwy 7 and northeast of Rwy 31. DME/DME RNP-0.3 NA.

MISSED APPROACH: Climbing right turn to 4500 direct CEVBI and hold.

ASOS	SEATTLE CENTER	UNICOM
135.175	119.65 257.6	123.0 (CTAF)

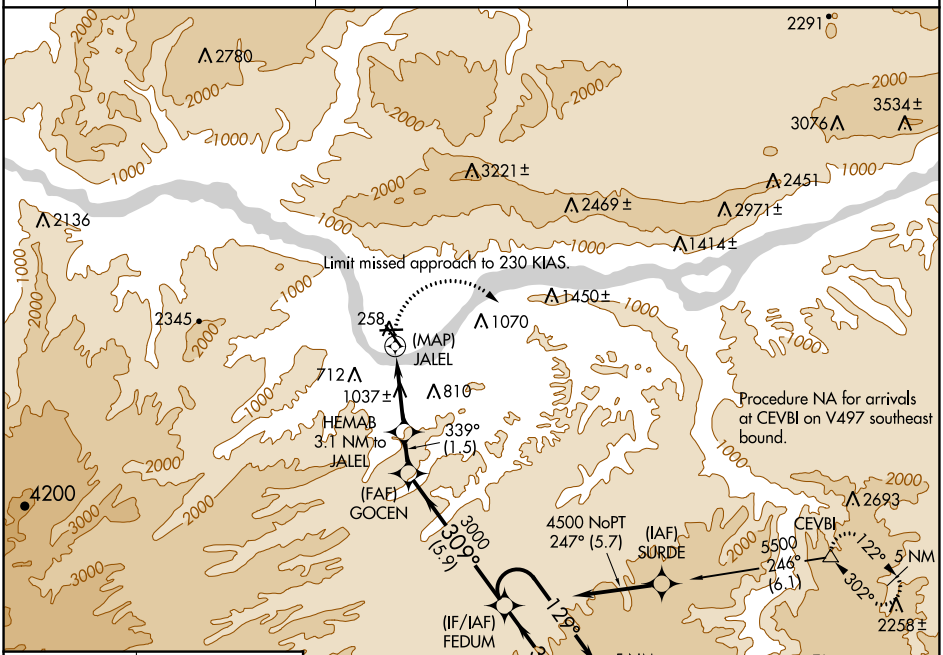

ELEV 247

REIL Rwy 31

MIRL Rwy 7-25 and 13-31

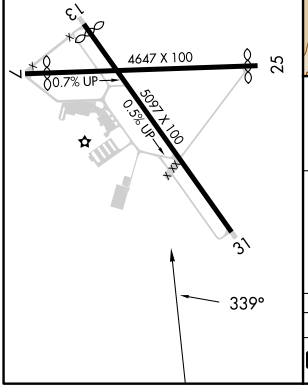

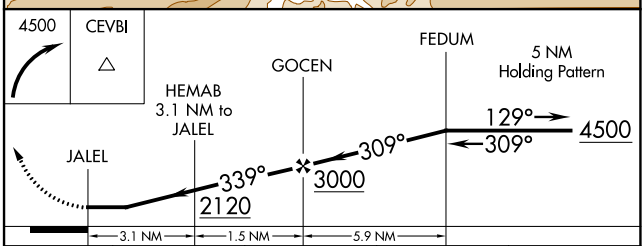

CATEGORY	A	B	C	D
C CIRCLING	1320-1¼ 1073 (1100-1¼)	1340-1½ 1093 (1100-1½)	1720-3 1473 (1500-3)	2100-3 1853 (1900-3)

NW-1, 22 FEB 2024 to 21 MAR 2024

NW-1, 22 FEB 2024 to 21 MAR 2024