LOC RWY 28
HAZLETON RGNL (HZL)

LOC/DME I-HZL	APP CRS	Rwy ldg 4898
110.5	284°	TDZE 1603
Chan 42		Apt Elev 1603

RNAV 1-GPS required for procedure entry.
RNAV 1-GPS required from MAP to ECEDI.

T A NA — Rwy 28 helicopter visibility reduction below ¾ SM NA. Inop table does not apply to Cats A/B. For inop ALS, increase Cat C/D visibility to 1⅞ SM.

MALS A4

MISSED APPROACH: Climb to 4400 direct ECEDI and hold.

AWOS-3	WILKES-BARRE APP CON	CLNC DEL	UNICOM
119.975	126.3 256.7	121.7	123.0 (CTAF) L

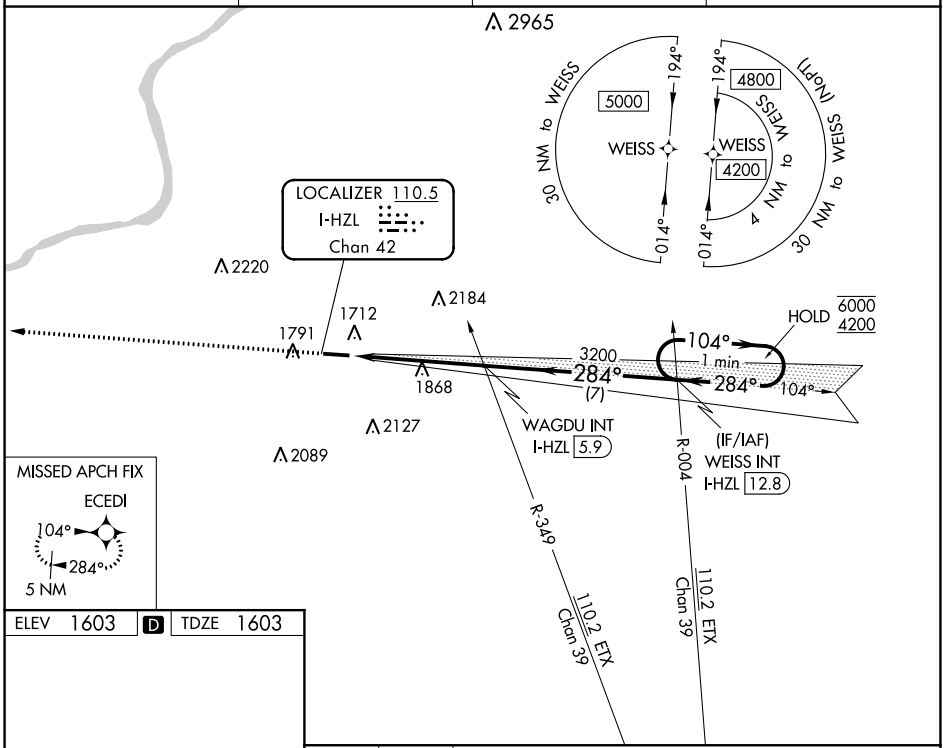

ELEV 1603 D TDZE 1603

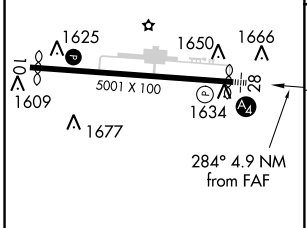

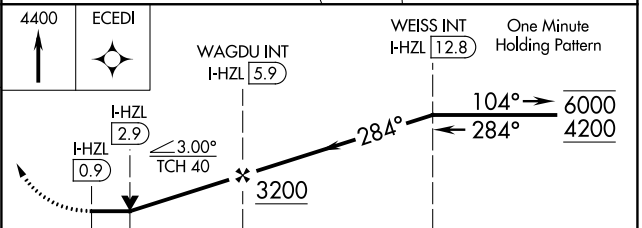

REIL Rwy 10 L
MIRL Rwy 10-28 L

FAF to MAP 4.9 NM					
Knots	60	90	120	150	180
Min:Sec	4:54	3:16	2:27	1:58	1:38

CATEGORY	A	B	C	D
S-LOC 28	2280-1 677 (700-1)		2280-1¾ 677 (700-1¾)	
C CIRCLING	2280-1 677 (700-1)	2400-1 797 (800-1)	2480-2½ 877 (900-2½)	2520-3 917 (1000-3)

NE-4, 22 FEB 2024 to 21 MAR 2024

NE-4, 22 FEB 2024 to 21 MAR 2024

WAAS CH 86240 W10A	APP CRS 104°	Rwy ldg 4801 TDZE 1603 Apt Elev 1603

RNAV (GPS) RWY 10
HAZLETON RGNL (HZL)

RNP APCH.

Rwy 10 helicopter visibility reduction below ¾ SM NA. For uncompensated Baro-VNAV systems, LNAV/VNAV NA below -18°C or above 54°C.

MISSED APPROACH: Climb to 4600 direct YOLBU and hold.

AWOS-3	WILKES-BARRE APP CON	CLNC DEL	UNICOM
119.975	126.3 256.7	121.7	123.0 (CTAF) L

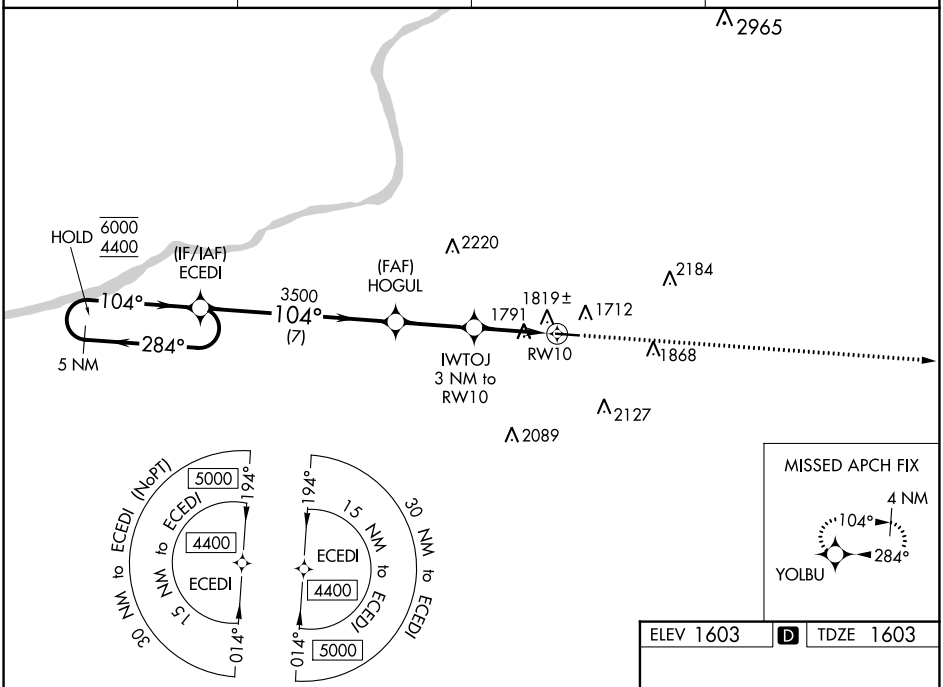

ELEV 1603 D TDZE 1603

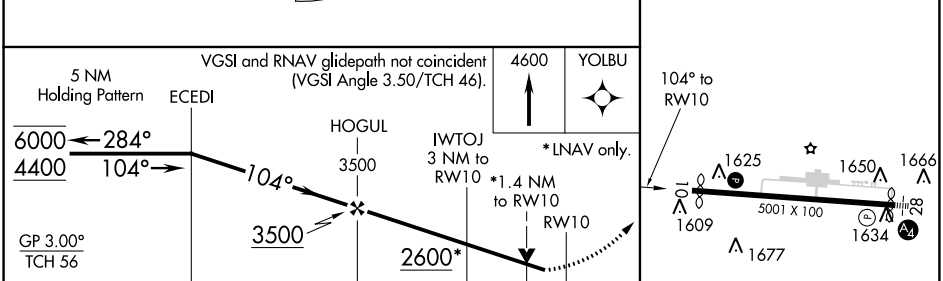

CATEGORY	A	B	C	D
LPV DA	2059-1⅜ 456 (500-1⅜)			
LNAV/VNAV DA	2097-1⅜ 494 (500-1⅜)			
LNAV MDA	2080-1 477 (500-1)		2080-1⅜ 477 (500-1⅜)	
C CIRCLING	2140-1 537 (600-1)	2400-1 797 (800-1)	2480-2½ 877 (900-2½)	2520-3 917 (1000-3)

REIL Rwy 10 L
MIRL Rwy 10-28 L

NE-4, 22 FEB 2024 to 21 MAR 2024
NE-4, 22 FEB 2024 to 21 MAR 2024

WAAS CH 50140 W28A	APP CRS 284°	Rwy ldg 4898 TDZE 1603 Apt Elev 1603

RNAV (GPS) RWY 28
HAZLETON RGNL (HZL)

RNP APCH.

Rwy 28 helicopter visibility reduction below ¾ SM NA. Inop table does not apply to LPV all Cats and LNAV Cats A/B. For uncompensated Baro-VNAV systems, LNAV/VNAV NA below -18°C or above 54°C.

MALS

MISSED APPROACH: Climb to 4400 direct ECEDI and hold.

AWOS-3	WILKES-BARRE APP CON	CLNC DEL	UNICOM
119.975	126.3 256.7	121.7	123.0 (CTAF) L

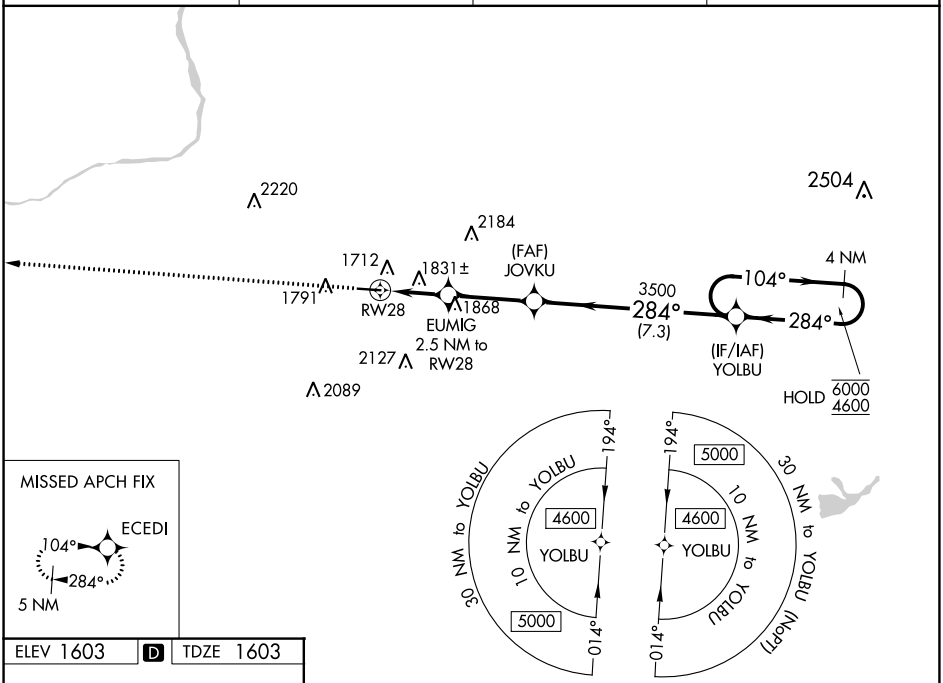

ELEV 1603 D TDZE 1603

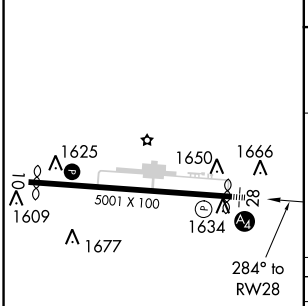

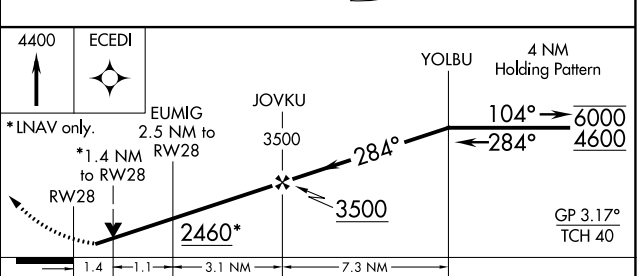

CATEGORY	A	B	C	D
LPV DA	1978-1 375 (400-1)			
LNAV/VNAV DA	2143-1¼ 540 (600-1¼)			
LNAV MDA	2100-1 497 (500-1)		2100-1⅛ 497 (500-1⅛)	
C CIRCLING	2140-1 537 (600-1)	2400-1 797 (800-1)	2480-2½ 877 (900-2½)	2520-3 917 (1000-3)

REIL Rwy 10 L
MIRL Rwy 10-28 L

NE-4, 22 FEB 2024 to 21 MAR 2024
NE-4, 22 FEB 2024 to 21 MAR 2024