APP CRS	Rwy ldg	N/A
109°	TDZE	N/A
	Apt Elev	1510

RNAV (GPS)-D
SCOTTSDALE (SDL)

When VGSI inoperative, circling Rwy 21 NA at night. When local altimeter setting not received, use Phoenix Sky Harbor Intl altimeter setting and increase all MDA 100 feet and increase visibility Cat C ¼ SM. DME/DME RNP-0.3 NA.

MISSED APPROACH: Climbing right turn to 5000 direct WILUP and hold, continue climb-in-hold to 5000.

ATIS ★	PHOENIX APP CON	SCOTTSDALE TOWER ★	GND CON	CLNC DEL
118.6	120.7 239.0	119.9 (CTAF) L	121.6	124.8

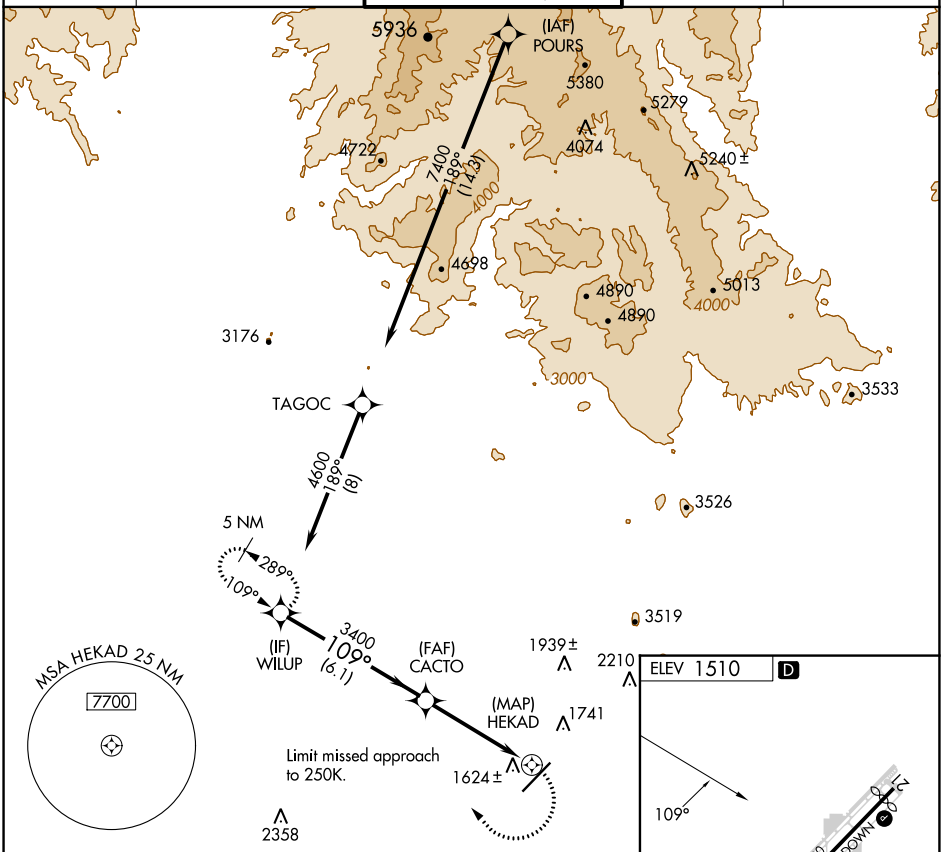

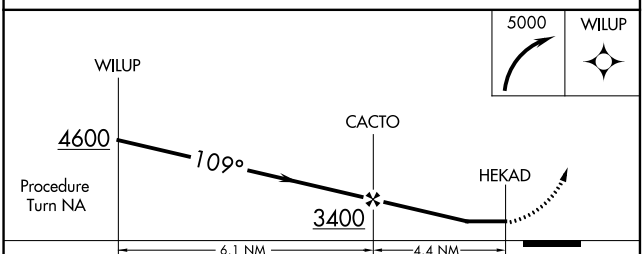

CATEGORY	A	B	C	D
CIRCLING	2080-1 570 (600-1)	2100-1 590 (600-1)	2460-2¾ 950 (1000-2¾)	3300-3 1790 (1800-3)

MIRL Rwy 3-21 L
REIL Rwys 3 and 21 L

SW-4, 22 FEB 2024 to 21 MAR 2024

SW-4, 22 FEB 2024 to 21 MAR 2024

APP CRS	Rwy ldg	N/A
003°	TDZE	N/A
	Apt Elev	1510

RNAV (GPS)-E
SCOTTSDALE (SDL)

When VGSI inoperative, circling Rwy 21 NA at night. When local altimeter setting not received, use Phoenix Sky Harbor Intl altimeter setting and increase all MDA 100 feet and increase visibility Cat C ¼ SM. DME/DME RNP-0.3 NA.

MISSED APPROACH: Climbing left turn to 4200 direct PXR VORTAC and hold.

ATIS*	PHOENIX APP CON	SCOTTSDALE TOWER*	GND CON	CLNC DEL
118.6	120.7 239.0	119.9 (CTAF) L	121.6	124.8

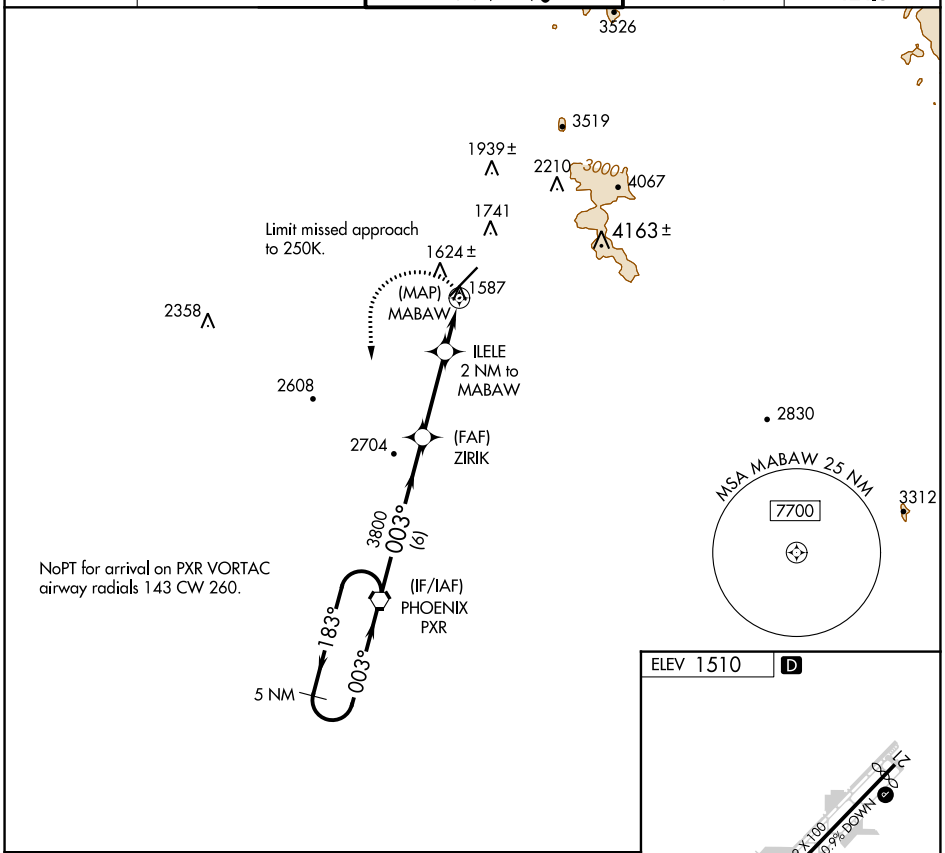

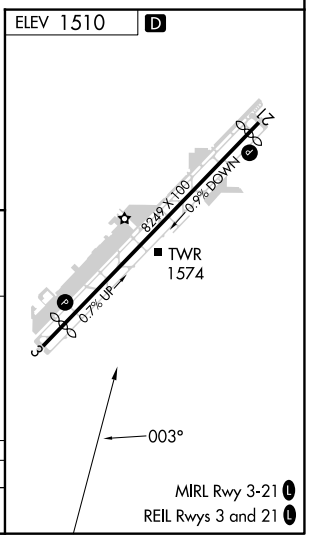

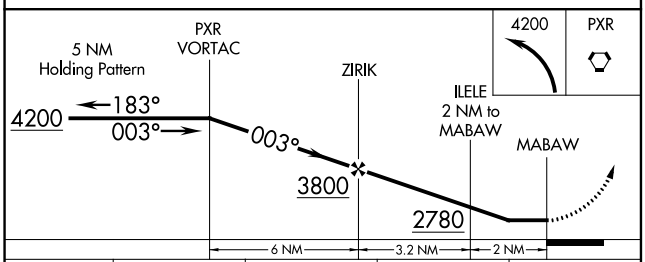

CATEGORY	A	B	C	D
CIRCLING	2140-1 630 (700-1)		2460-2¾ 950 (1000-2¾)	3300-3 1790 (1800-3)

SW-4, 22 FEB 2024 to 21 MAR 2024
SW-4, 22 FEB 2024 to 21 MAR 2024

APP CRS	Rwy ldg	7669
212°	TDZE	1510
	Apt Elev	1510

RNAV (RNP) RWY 21
SCOTTSDALE (SDL)

RF and GPS required. Visibility reduction by helicopters NA. For uncompensated Baro-VNAV systems, procedure NA below 1°C (31°F) or above 44°C (112°F). When local altimeter setting not received procedure NA.

MISSED APPROACH: Climb to 5000 via track 212° to LSLEE, and via right turn to JRRRY, and via track 045° to AVENT and hold.

ATIS ★	PHOENIX APP CON	SCOTTSDALE TOWER ★	GND CON	CLNC DEL
118.6	120.7 239.0	119.9 (CTAF) L	121.6	124.8

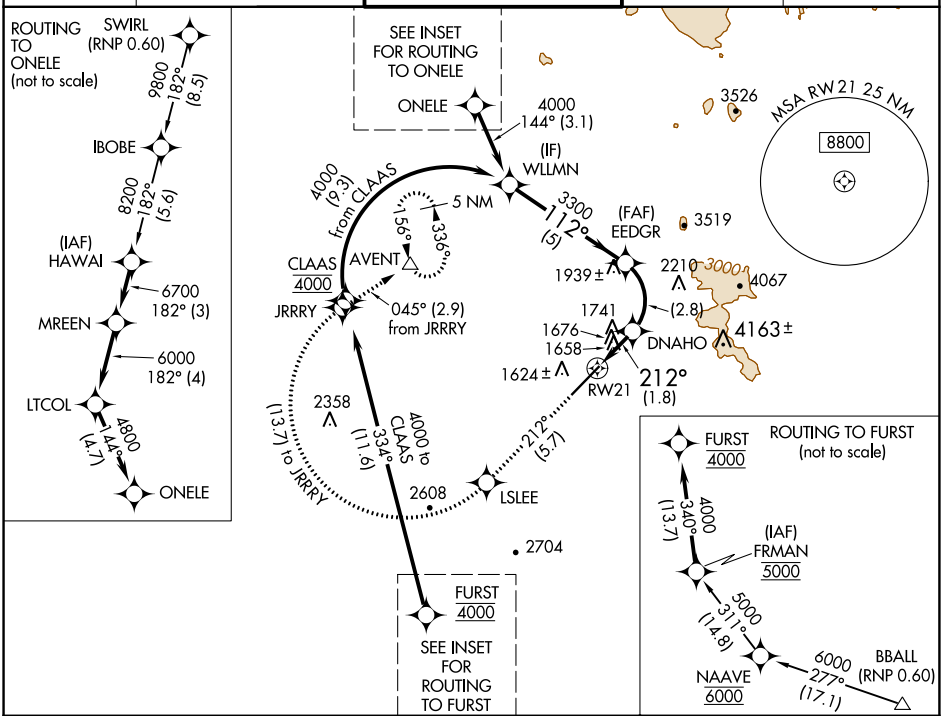

5000 tr 212°	LSLEE		JRRRY	tr 045°	AVENT

VGSI and RNAV glidepath not coincident (VGSI Angle 4.00/TCH 40).

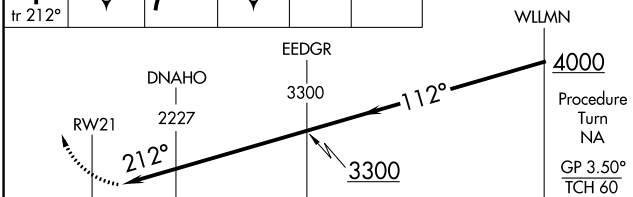

CATEGORY	A	B	C	D
RNP 0.10 DA	1948-1¼ 438 (500-1¼)			NA
RNP 0.16 DA	1987-1½ 477 (500-1½)			NA

AUTHORIZATION REQUIRED

ELEV 1510 D TDZE 1510

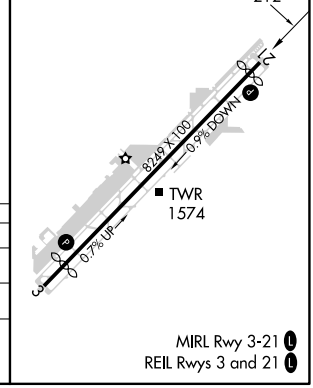

SW-4, 22 FEB 2024 to 21 MAR 2024

APP CRS	Rwy ldg	7110
032°	TDZE	1470
	Apt Elev	1510

RNAV (RNP) Y RWY 3
SCOTTSDALE (SDL)

RF and GPS required. Visibility reduction by helicopters NA. For uncompensated Baro-VNAV systems, procedure NA below 1°C (31°F) or above 54°C (130°F). When local altimeter setting not received procedure NA. Missed approach requires RNP less than 1.0.

MISSED APPROACH: Climb to 5000 via left turn to AFXUR, and via left turn to BIWFO, and via track 341° to CERID, and via right turn to DUYGE, and via left turn to EGEDE, and via track 155° to AVENT and hold.

ATIS ★	PHOENIX APP CON	SCOTTSDALE TOWER ★	GND CON	CLNC DEL
118.6	120.7 239.0	119.9 (CTAF) L	121.6	124.8

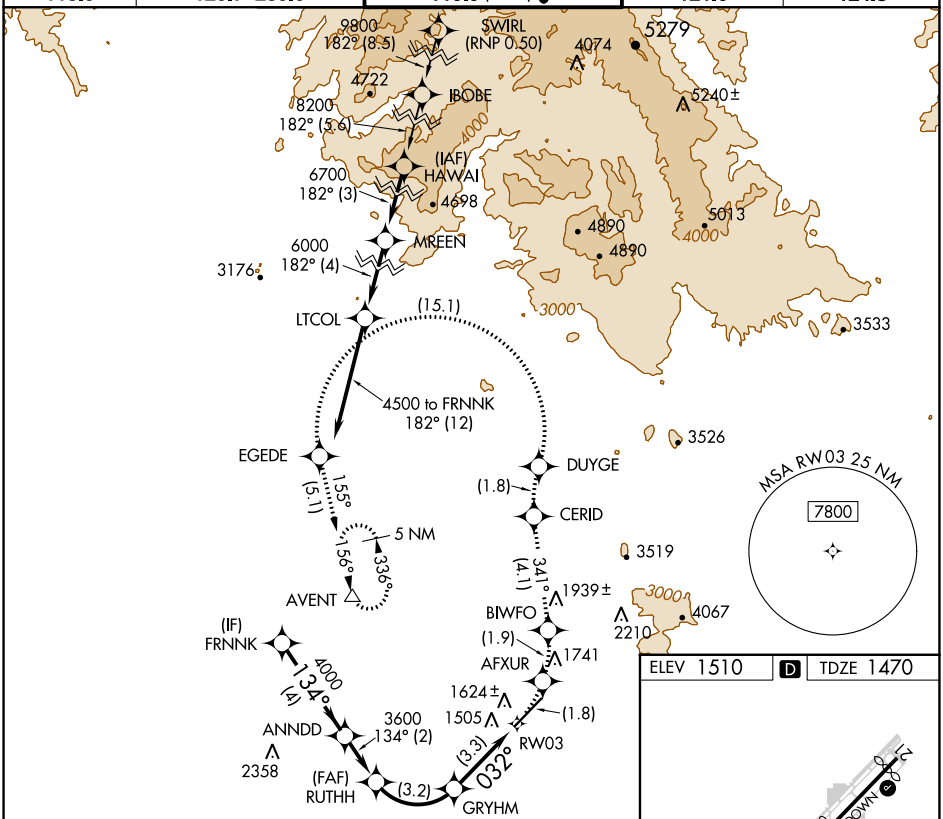

ELEV 1510 D TDZE 1470

VGSI and RNAV glidepath not coincident (VGSI Angle 4.00/TCH 59).

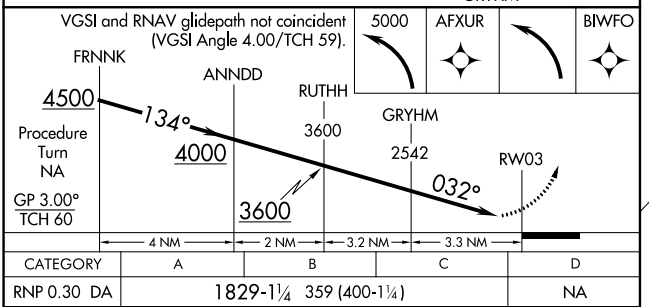

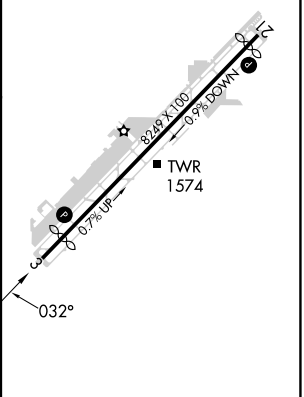

CATEGORY	A	B	C	D
RNP 0.30 DA	1829-1¼ 359 (400-1¼)			NA

AUTHORIZATION REQUIRED

MIRL Rwy 3-21 L
REIL Rwys 3 and 21 L

SW-4, 22 FEB 2024 to 21 MAR 2024

SW-4, 22 FEB 2024 to 21 MAR 2024

RNAV (RNP) Z RWY 3
SCOTTSDALE (SDL)

APP CRS	Rwy ldg	7110
032°	TDZE	1470
	Apt Elev	1510

RF and GPS required. Visibility reduction by helicopters NA. For uncompensated Baro-VNAV systems, procedure NA below 1°C (31°F) or above 54°C (130°F). When local altimeter setting not received procedure NA. Missed approach requires RNP less than 1.0.

MISSED APPROACH: Climb to 5000 via left turn to AFXUR, and via left turn to BIWFO, and via track 341° to CERID, and via right turn to DUYGE, and via left turn to EGEDE, and via track 155° to AVENT and hold.

ATIS ★	PHOENIX APP CON	SCOTTSDALE TOWER ★	GND CON	CLNC DEL
118.6	120.7 239.0	119.9 (CTAF) L	121.6	124.8

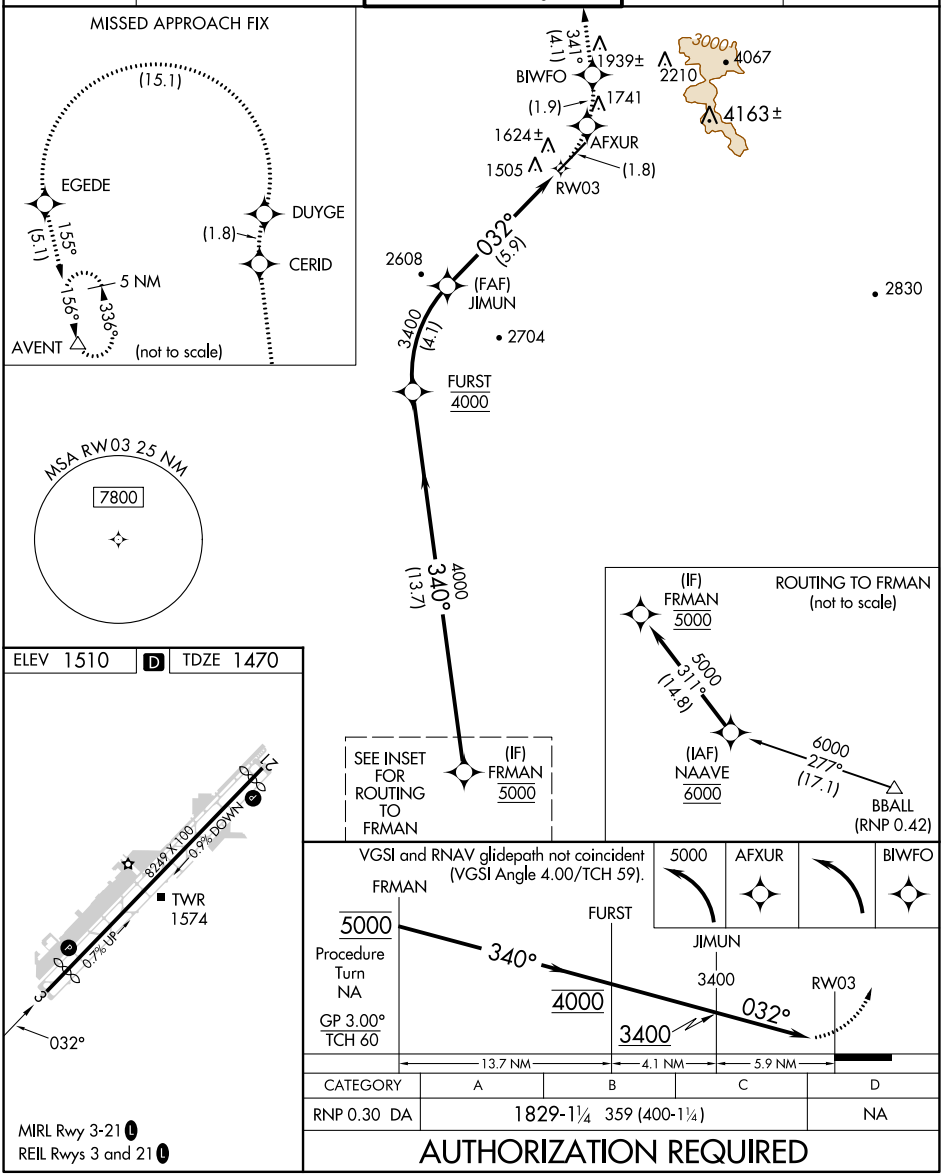

CATEGORY	A	B	C	D
RNP 0.30 DA	1829-1¼ 359 (400-1¼)			NA

MIRL Rwy 3-21 L
REIL Rwys 3 and 21 L

AUTHORIZATION REQUIRED

SW-4, 22 FEB 2024 to 21 MAR 2024

SW-4, 22 FEB 2024 to 21 MAR 2024

VOR/DME-A
SCOTTSDALE (SDL)

VORTAC PXR	APP CRS	Rwy ldg	N/A
115.6	003°	TDZE	N/A
Chan 103		Apt Elev	1510

When local altimeter setting not received, use Phoenix Sky Harbor altimeter setting and increase all MDA 100 feet and increase visibility Cat C ¼ SM.

MISSED APPROACH: Climbing left turn to 7000 on heading 280° and on PXR VORTAC R-336 to AVENT/PXR 15.9 DME and hold, continue climb-in-hold to 7000.

ATIS★	PHOENIX APP CON	SCOTTSDALE TOWER★	GND CON	CLNC DEL
118.6	120.7 239.0	119.9 (CTAF) L	121.6	124.8

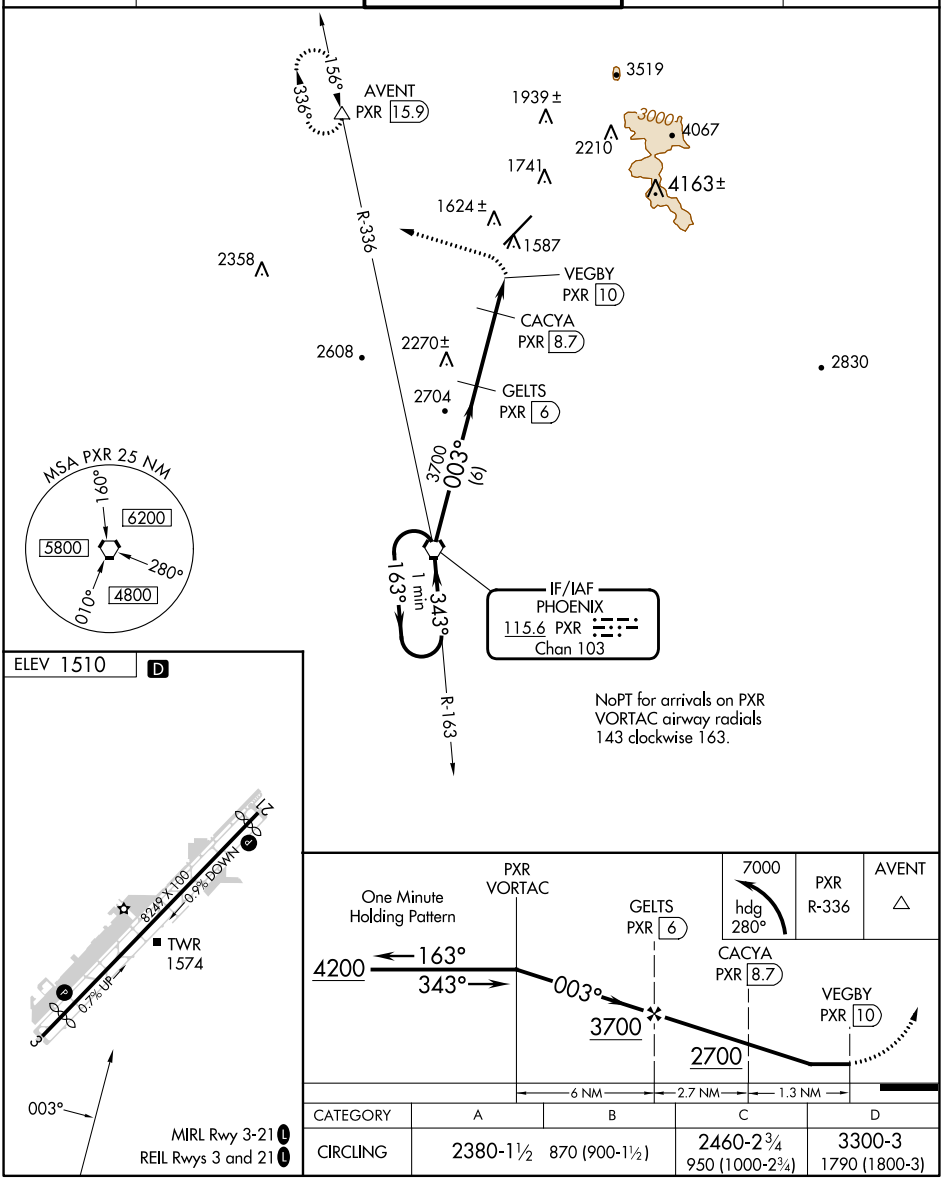

CATEGORY	A	B	C	D
CIRCLING	2380-1½ 870 (900-1½)		2460-2¾ 950 (1000-2¾)	3300-3 1790 (1800-3)

SW-4, 22 FEB 2024 to 21 MAR 2024
SW-4, 22 FEB 2024 to 21 MAR 2024