APP CRS	Rwy ldg	5200
142°	TDZE	451
	Apt Elev	451

RNAV (GPS) RWY 14
MAC CRENSHAW MEML (PRN)

NA

DME/DME RNP-0.3 NA.
Night landing: Rwy 14 NA.
Helicopter visibility reduction below 1 SM NA.

MISSED APPROACH: Climbing right turn to 3000 direct DEPEN and hold.

ASOS	ATLANTA CENTER	UNICOM
120.0	120.55 270.25	122.8 (CTAF) L

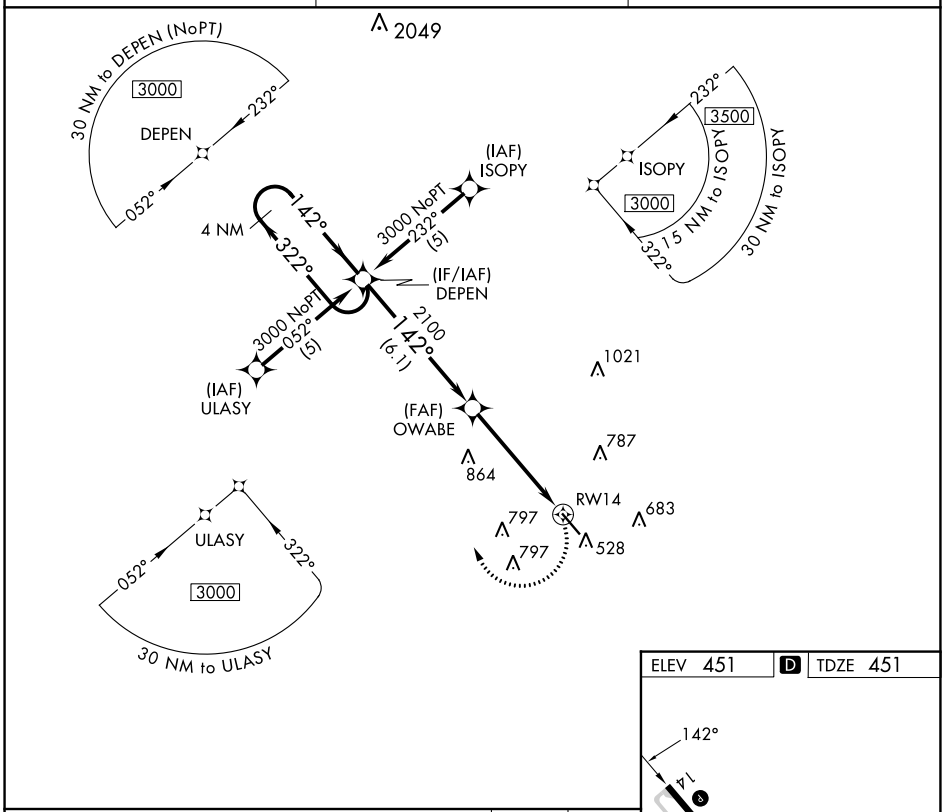

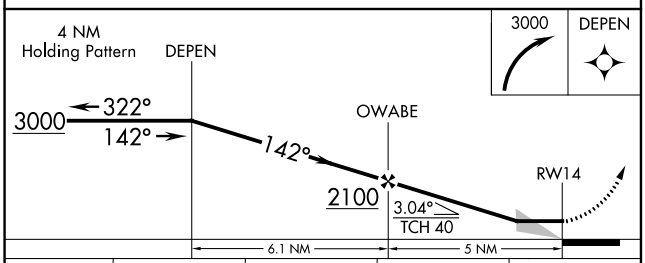

CATEGORY	A	B	C	D
LNAV MDA	900-1 449 (500-1)		900-1¼ 449 (500-1¼)	900-1½ 449 (500-1½)
CIRCLING	900-1 449 (500-1)	960-1 509 (600-1)	1100-1¾ 649 (700-1¾)	1140-2¼ 689 (700-2¼)

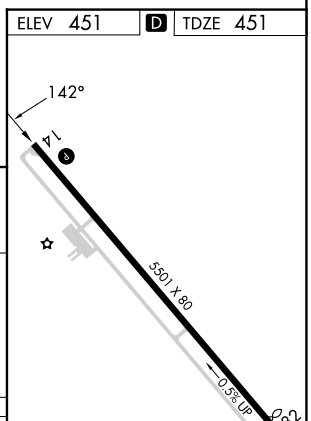

MIRL Rwy 14-32 L
REIL Rwys 14 and 32 L

SE-4, 22 FEB 2024 to 21 MAR 2024

SE-4, 22 FEB 2024 to 21 MAR 2024