APP CRS	Rwy ldg	N/A
328°	TDZE	N/A
	Apt Elev	22

RNAV (GPS)-A
HARVEY FLD (S43)

T A NA DME/DME RNP-0.3 NA. Procedure NA at night. Use Arlington altimeter setting. When not received, use Everett altimeter setting and increase all MDA 60 feet. Helicopter visibility reduction below 1 SM NA.

MISSED APPROACH: Climb to 2000 direct USUXY and via 333° track to WATON LOM and hold.

AWO AWOS-3PT	SEATTLE APP CON	UNICOM
135.625	128.5 306.9	123.0 (CTAF)

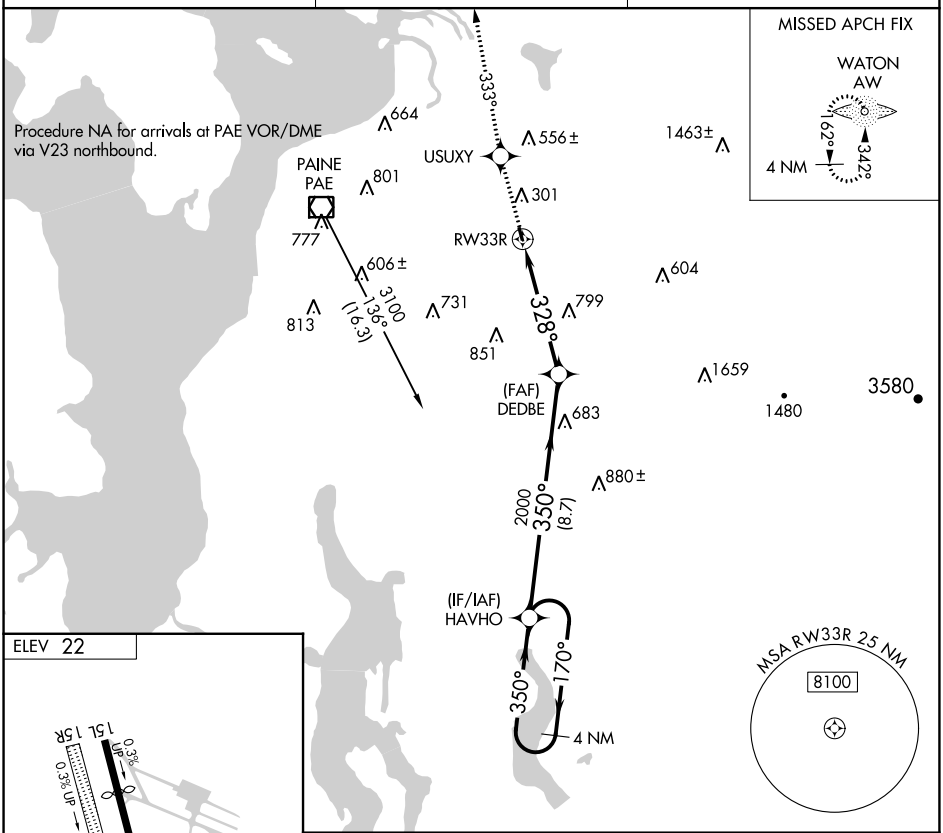

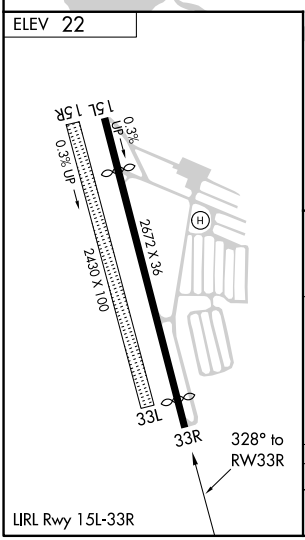

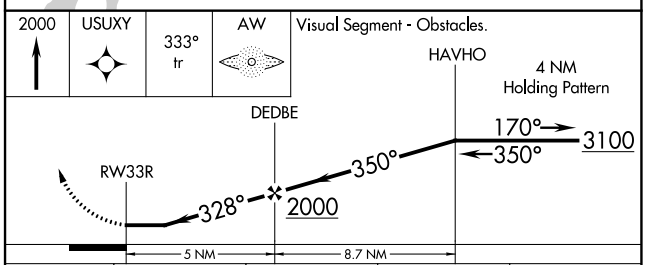

CATEGORY	A	B	C	D
CIRCLING	1220-1¼ 1198 (1200-1¼)	1220-1½ 1198 (1200-1½)	NA	

NW-1, 22 FEB 2024 to 21 MAR 2024

NW-1, 22 FEB 2024 to 21 MAR 2024